




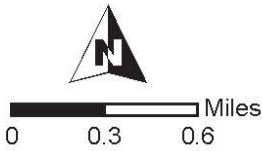


-  East Lake Specific Plan Boundary
-  Murrieta Creek Trail
-  Regional Trail
-  Lake Elsinore Lake, River, Levee Regional Trail
-  Community Trail

NOTE: This figure identifies general locations and classifications of existing and proposed trails. Precise alignment and improvements shall be determined through the City's Design Review Process.

**FIGURE 4-25
TRAILS PLAN**



Prepared by:
City of Lake Elsinore GIS
September 25, 2017
Data Sources:
County of Riverside GIS
City of Lake Elsinore GIS
Stateplane NAD 83

Trail Location Map